











- Legend**
-  Sutter County
 -  Parcel Boundary
 -  P - Public
 -  AG-20 - Agriculture (20 acre minimum)
 -  AG-40 - Agriculture (40 acre minimum)
 -  AG-80 - Agriculture (80 acre minimum)
 -  IND - Industrial
 -  OS - Open Space
 -  PR - Park and Recreation
 -  Sutter Pointe SP

Source: Sutter County, & PBS&J, 2009
Date Revised: August 7, 2014
Preferred LU diagram_Sutter Pointe.mxd

